
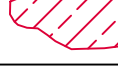














GAGEHATH BORE HOLE DETAILS					
BORE-HOLE ID	EASTING	NORTHING	LONGITUDE	LATITUDE	RL(m)
GKBH-1	281477.858	1871804.689	78° 55' 15.3634" E	19° 46' 09.3339" N	211.222
GKBH-2	282146.042	187828.953	78° 55' 38.3007" E	19° 46' 10.3891" N	210.873
GKBH-3	282997.619	187807.394	78° 56' 0.5557" E	19° 46' 10.0265" N	200.072
GKBH-4	283673.258	187706.009	78° 56' 30.8018" E	19° 46' 06.9678" N	183.965
GKBH-5	281397.332	187803.349	78° 55' 12.2946" E	19° 45' 44.1220" N	198.439
GKBH-6	282198.886	187020.461	78° 55' 40.4541" E	19° 45' 44.2275" N	204.270
GKBH-7	283034.081	186983.859	78° 56' 09.5128" E	19° 45' 43.1568" N	197.147
GKBH-8	283809.448	187097.864	78° 56' 35.7857" E	19° 45' 43.1506" N	192.659
GKBH-9	287920.443	186261.611	78° 54' 15.6837" E	19° 45' 17.0600" N	208.961
GKBH-10	280748.046	186167.241	78° 54' 50.9022" E	19° 45' 15.8068" N	197.177
GKBH-11	281456.12	186190.494	78° 55' 15.2975" E	19° 45' 16.8457" N	192.511
GKBH-12	282166.048	186183.981	78° 55' 39.6791" E	19° 45' 16.9168" N	195.915
GKBH-13	282999.334	186158.597	78° 56' 08.3049" E	19° 45' 16.4256" N	197.366
GKBH-14	283815.498	186168.306	78° 56' 36.3282" E	19° 45' 17.0607" N	198.666
GKBH-15	277919.214	185391.454	78° 54' 15.9902" E	19° 44' 50.1724" N	206.662
GKBH-16	280537.248	185384.345	78° 54' 44.0847" E	19° 44' 50.2725" N	200.166
GKBH-17	281357.217	185393.6	78° 55' 12.2371" E	19° 44' 50.7823" N	195.965
GKBH-18	282145.071	185363.47	78° 55' 39.304" E	19° 44' 50.2325" N	191.530
GKBH-19	282795.939	185326.699	78° 56' 07.8496" E	19° 44' 49.3667" N	193.170

STRICTLY RESTRICTED
For Company Use only
Copyright in this drawing is vested in
MAHESHWARI MINING PVT.LTD
Un authorised copying or use is not permitted"

:- LEGEND :-	
BLOCK BOUNDARY	
VILLAGE AREA	
RIVER	
FOREST AREA	
RESERVE FOREST	
FOREST MUNARA	
SCHOOL	
TEMPLE	
MAJOR CONTOUR	
MINOR CONTOUR	
SOIL COVER	
CEMENT GRADE LIMESTONE	
UNCLASSIFIED LIMESTONE	
BOREHOLE DETAILS	
BED ROCK SAMPLE	

<p>Job Title</p> <p>GADEGHAT-KHATERA LIME STONE BLOCK THROUGH NMET FUND</p> <p>Yavatmal District, Maharashtra</p> <p>(BLOCK AREA- 11.96 Sq.Km.)</p>	
<p>Subject</p> <p>OUTCROP MAP OF GADEGHAT-KHATERA LIME STONE BLOCK</p>	
<p>PREPARED BY</p> <p>Yudhisthir Mohanta (Sr. Geologist)</p> <p>M/s MMPL Pvt. Ltd.</p> <p>(Formerly, Maheshwari Mining Pvt. Ltd.)</p>	<p>0m 20m 40m 60m</p> <p>Scale: 1cm = 40m.</p> <p>1/50,000</p> <p>PLATE-I</p>